


Chester Hill High School Timetable



Effective 30 January 2023. Revised August 2023

Morning services

m91 From Bankstown

Bankstown Station Stand D	07:57
Bankstown Central The Mall (opp)	08:00
Yagoona Station Hume Hwy (opp)	08:07
Bass Hill Walshaw Park, Buist St	08:13
Chester Hill Station Waldron Rd	08:21
Chester Hill Campbell Hill Rd before Burrows Ave	08:25

916 From Chester Hill

Chester Hill Station Waldron Rd	08:30
Chester Hill North Public School Campbell Hill Rd (opp)	08:33
Chester Hill Gurney Rd at Miller Rd	08:35
Chester Hill High School Miller Rd	08:36

S536 From Carramar

Carramar Public School The Horsley Dr	07:45
Villawood Immigration Detention Centre, Gurney Rd (opp)	07:57
Chester Hill High School Miller Rd	08:00

S601 From Villawood

Villawood River Ave opp Mandarin St	08:25
Yennora Fairfield St at Ellis Pde	08:31
Chester Hill High School Miller Rd	08:40

916 From Guildford

Guildford Station Railway St (opp)	08:20
Old Guildford Public School Orchardleigh St (opp)	08:27
Chester Hill Gurney Rd before Miller Rd	08:33
Chester Hill High School Miller Rd	08:36

S402 From Yagoona

Yagoona Auburn Rd after Alexander St	08:13
Bass Hill Walshaw Park, Buist St	08:20
Sefton High School Hector St (opp)	08:28
Chester Hill Station Waldron Rd	08:34
Chester Hill High School Miller Rd	08:42

S595 From Fairfield

Fairfield Station Stand E	07:55
Fairfield East Normanby St before Tangerine St	08:03
Chester Hill High School Miller Rd	08:10

Morning bus route map - see next page

Page 1 of 4




The bus services contained in this timetable are run by Transit Systems.

For the most up-to-date times and travel options, use the Trip Planner or Departures at transportnsw.info. There may be more travel options available than those shown in this timetable.

Times are shown in 24-hour time (e.g. 5am = 05:00, 5pm = 17:00).

Information contained in this timetable is subject to change without notice. It does not include times for minor stops, short term changes, real-time information or any disruption alerts.

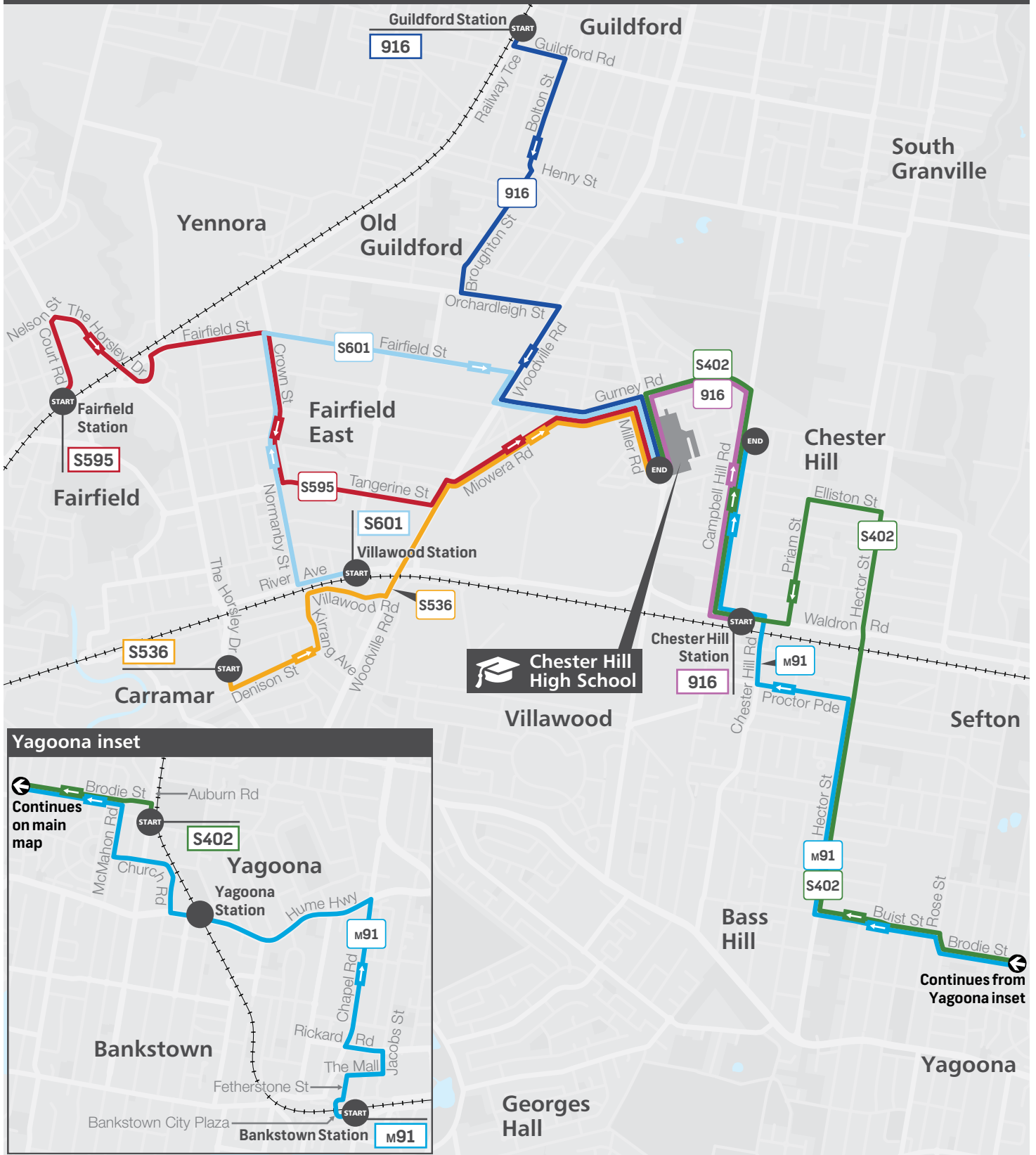
Chester Hill High School Timetable



Effective 30 January 2023. Revised August 2023

Morning bus route map

Page 2 of 4




The bus services contained in this timetable are run by Transit Systems.

For the most up-to-date times and travel options, use the Trip Planner or Departures at transportnsw.info. There may be more travel options available than those shown in this timetable.

Times are shown in 24-hour time (e.g. 5am = 05:00, 5pm = 17:00).

Information contained in this timetable is subject to change without notice. It does not include times for minor stops, short term changes, real-time information or any disruption alerts.

Chester Hill High School Timetable



Effective 30 January 2023. Revised August 2023

Afternoon services

M91 To Bankstown

Day Restrictions	U	U
Chester Hill Campbell Hill Rd at Arlewis St	13:43	14:13
Chester Hill Post Office Waldron Rd (opp)	13:46	14:16
Bass Hill Walshaw Park, Buist St (opp)	13:53	14:23
Yagoona Station Hume Hwy	14:00	14:30
Bankstown Central The Mall	14:07	14:37
Bankstown Station Stand B	14:10	14:40

M91 To Granville

Day Restrictions		U	U
Chester Hill Campbell Hill Rd before Burrows Ave	15:15	13:45	14:00
Muhammadi Welfare Association Blaxcell St (opp)	15:19	13:50	14:05
Sth Granville Blaxcell St opp Pegler Ave Walkway	15:27	13:53	14:08
Granville Blaxcell St opp Charles St	15:32	13:58	14:13
Granville Station Stand B	15:38	14:02	14:17

916 To Guildford

Chester Hill High School Miller Rd (opp)	15:33
Chester Hill Gurney Rd after Miller Rd	15:35
Old Guildford Public School Orchardleigh St	15:38
Guildford Station Railway St (opp)	15:44

916 To Chester Hill

Day Restrictions		U
Chester Hill High School Miller Rd	15:20	14:07
Chester Hill Post Office Waldron Rd (opp)	15:26	14:12
Chester Hill Station Waldron Rd	15:26	-

S4 From Chester Hill to Villawood

Day Restrictions	U
Chester Hill Post Office Waldron Rd (opp)	14:15
Villawood East Public School Lowana St	14:23
Villawood Carawatha St opp Yugalbar Ave	14:28
Villawood Place Shops Villawood Pl	14:30

S403 To Sefton

Chester Hill High School Miller Rd	15:05
Chester Hill Nugent Park, Chester Hill Rd (opp)	15:09
Sefton Virgil St after Hector St	15:15

S598 To Fairfield East

Chester Hill High School Miller Rd	15:05
Leightonfield Station	15:08
Villawood River Ave opp Mandarin St	15:11
Fairfield East Normanby St after Tangerine St	15:13

S599 To Fairfield

Chester Hill High School Miller Rd	15:05
Villawood Station River Ave	15:11
Fairfield Station Stand F	15:20

S616 To Fairfield East

Chester Hill High School Miller Rd	15:05
Kingdom Hall of Jehovah's Witnesses, Tangerine St (opp)	15:12
Fairfield East Mitchell St opp Lals Pde	15:25

Explanation of definitions and symbols

U trip operates on alternate Tuesdays

Afternoon bus route map - see next page

Page 3 of 4




The bus services contained in this timetable are run by Transit Systems.

For the most up-to-date times and travel options, use the Trip Planner or Departures at transportnsw.info. There may be more travel options available than those shown in this timetable.

Times are shown in 24-hour time (e.g. 5am = 05:00, 5pm = 17:00).

Information contained in this timetable is subject to change without notice. It does not include times for minor stops, short term changes, real-time information or any disruption alerts.

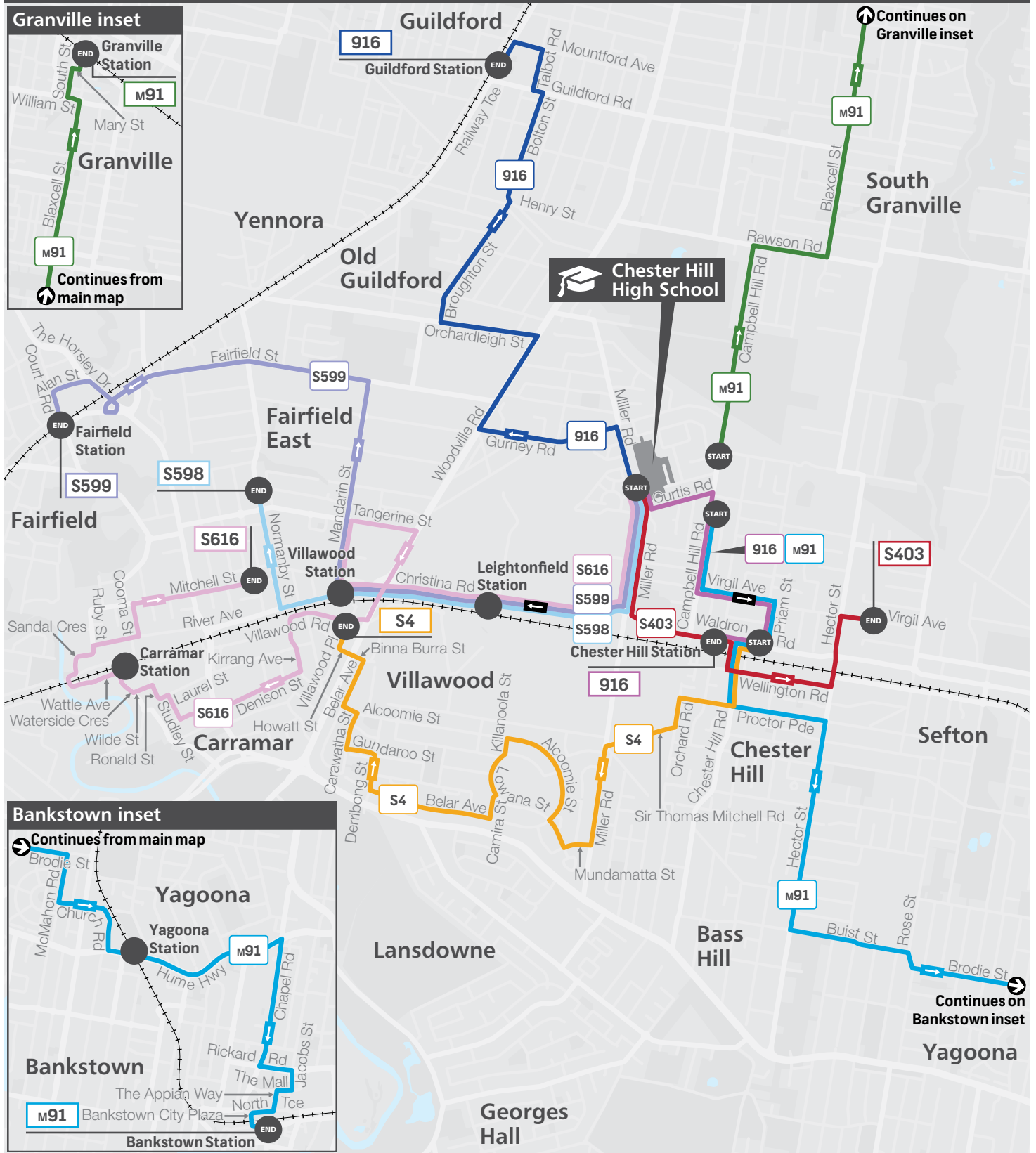
Chester Hill High School Timetable



Effective 30 January 2023. Revised August 2023

Afternoon bus route map

Page 4 of 4



The bus services contained in this timetable are run by Transit Systems.

For the most up-to-date times and travel options, use the Trip Planner or Departures at transportnsw.info. There may be more travel options available than those shown in this timetable.

Times are shown in 24-hour time (e.g. 5am = 05:00, 5pm = 17:00).

Information contained in this timetable is subject to change without notice. It does not include times for minor stops, short term changes, real-time information or any disruption alerts.

Tap on and tap off every time

because it tells us how many people are using public transport. This allows us to better plan services for you.



It is a condition of the *School Pass Terms* and the *Student Codes of Conduct* when travelling that students in possession of the School Opal card must tap on and tap off every time when using public transport to travel to and from school. Per section 3.2 of the Opal Privacy Policy, Transport for NSW collects information from taps on and taps off to support coordination, planning and policy development for transport, transport services and transport infrastructure.



Tap on and tap off your
School Opal card every time